


MAYNARD



CROSSING

2-15 DIGITAL WAY MAYNARD, MA

FOR LEASE
1,000 – 20,000 SF


CAPITAL GROUP
PROPERTIES

A NEIGHBORHOOD EXPERIENCE

Vibrant mixed-use grocery-anchored project featuring Market Basket, restaurants, retail shops, services, entertainment, fitness, medical/office, green spaces, dog park, water feature, walking paths and residential communities.



Retail | Services | Entertainment | Living

CAMELLIA GARDENS Retirement Living

Senior Independent Living Facility | 143 Units



Halstead Maynard Crossing

Multifamily Residential Apartment | 180 Units

RETAIL TRADE AREA



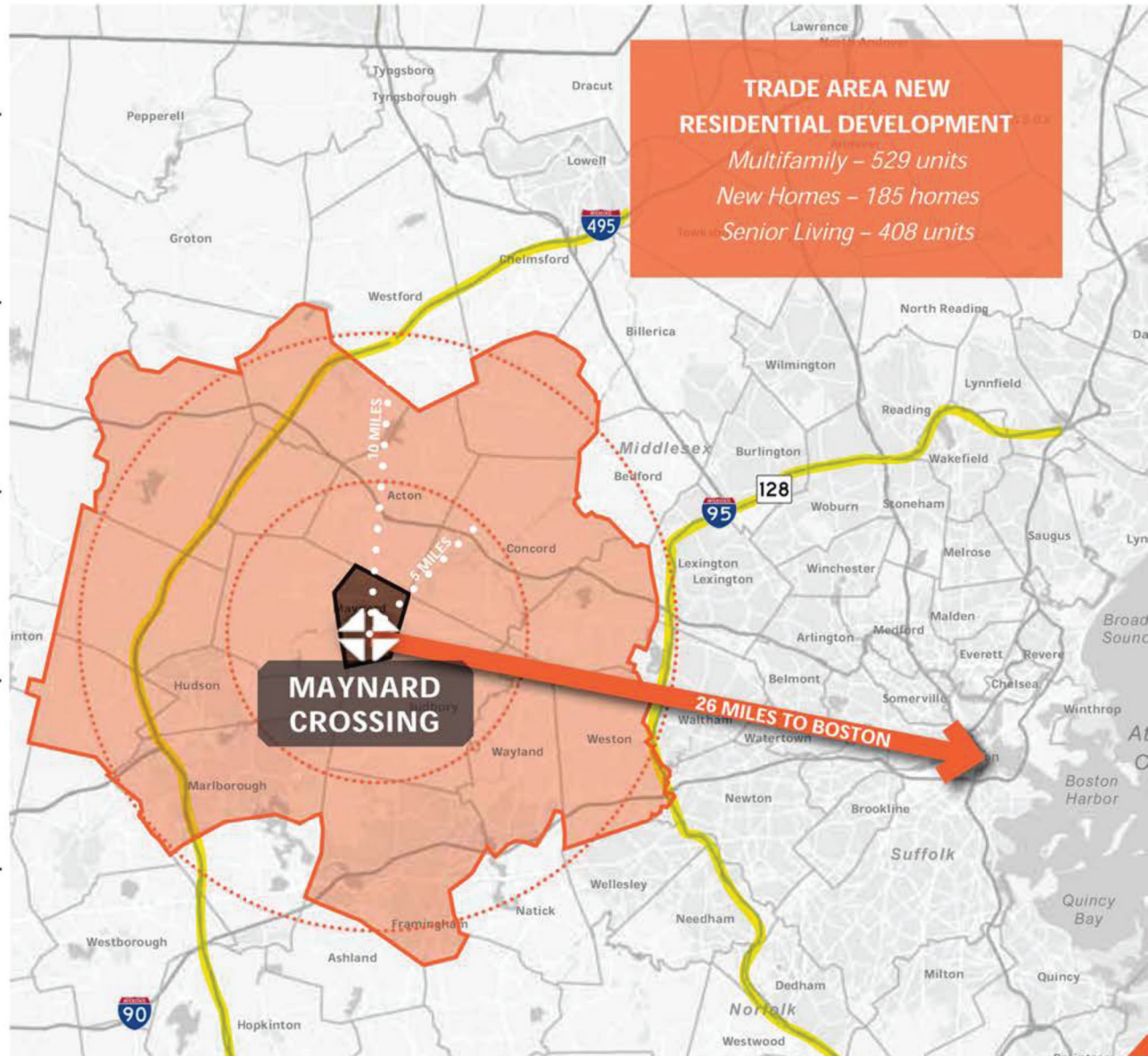
Source: Esri, DigitalGlobe, GeoEye, Earthstar Geographics, CNES/Airbus DS, USDA, USGS, AeroGRID, IGN, and the GIS User Community

CONVENIENT LOCATION

Located at the intersection of Route 27 and Route 117 in Maynard, MA. Easily accessible by Route 128, I-495, Route 2 and Route 20.

Demographics

	Maynard Crossing	Highland Commons	The Point
POPULATION			
5 miles	68,368	80,272	52,868
10 miles	294,902	250,656	259,410
15 miles	910,096	714,176	743,683
DAYTIME POPULATION			
5 miles	67,496	85,166	50,845
10 miles	374,923	259,100	248,152
15 miles	1,031,176	770,682	762,996
HOUSEHOLDS			
5 miles	24,405	31,138	19,128
10 miles	110,391	93,090	91,904
15 miles	339,267	268,398	274,589
AVERAGE HH INCOME			
5 miles	\$184,423	\$118,658	\$160,708
10 miles	\$156,964	\$141,828	\$141,258
15 miles	\$153,928	\$124,416	\$123,026
MEDIAN HH INCOME			
5 miles	\$137,067	\$93,547	\$125,373
10 miles	\$114,613	\$108,209	\$106,374
15 miles	\$111,651	\$91,951	\$92,667



SITE OVERVIEW

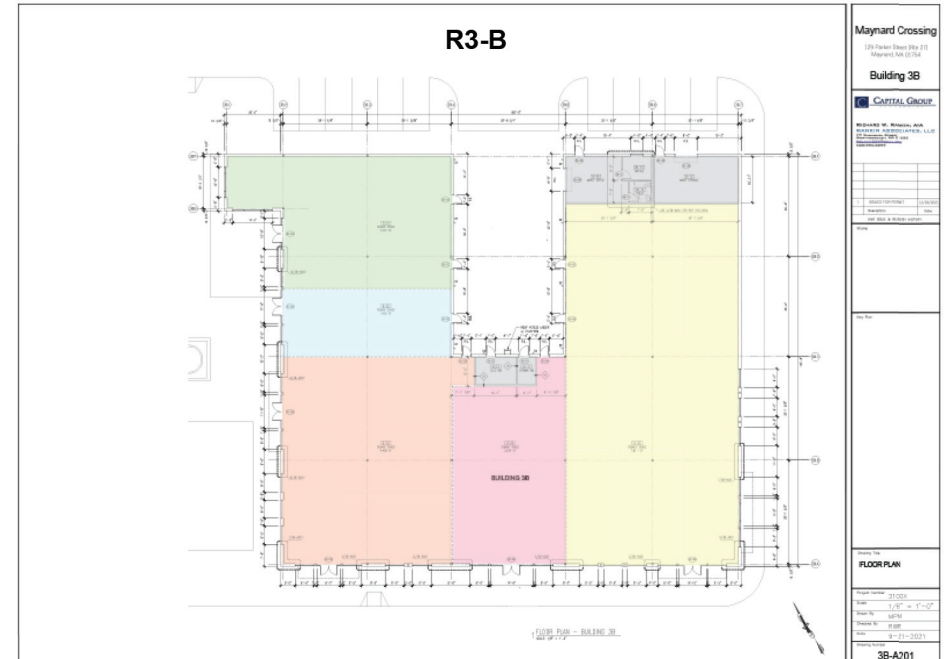
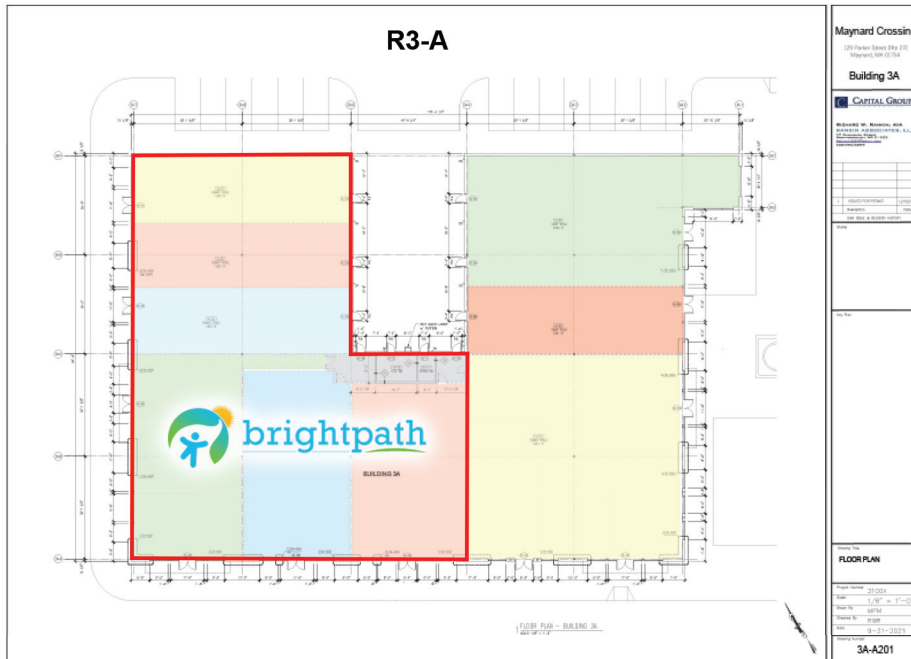


SITE PLAN

BUILDING SF

R1	38,250 SF
R2	51,537 SF
Suite:15-6	7,000 SF
R3A	25,750 SF
Suites: 13-14 / 22	11,401 SF
	(subdividable)
R3B	20,780 SF
R4	13,872 SF
Suite:9-6	2,749 SF
R5	10,116 SF
R6	4,050 SF
R7	11,153 SF
Suites:3-6	1,252 SF
R8	3,967 SF
R9	17,002 SF
R10	69,338 SF
	296,000 SF





PHASE II

Delivery:
Spring 2024

Sizes:
1,000 SF and up

Features:
Green Space
and Courtyard

Floor Plans:
Flexible

MAYNARD CROSSING

Current Tenants

DUNKIN'

the paper  store

SUPERCUTS



CHASE 

110 Grill



Condesa
restaurantes & tequila bar



GYMJA WARRIOR
CONQUER THE WALL



**MAYNARD WINE
AND SPIRITS**



**ECO
NAILS**

 **Emerson Hospital**
URGENT CARE

Michael's



Semper



verizon 



THE DEVELOPERS



Northborough Crossing

Northborough, MA



GrandeVille at Jubilee Park | Multi-family

6850 Merryvale Lane | Orlando, FL



The Highlands Gracious Retirement Living

129 E Main Street | Westborough, MA



Capital Group Properties is a full service real estate development company headquartered in Southborough, Massachusetts. Capital Group Properties specializes in the permitting, construction and property management of commercial, residential, retail, and industrial developments throughout Massachusetts. Retail projects currently completed include Northborough Crossing – Phase II, Sharon Marketplace, Oxford Crossing and Whites Crossing in Southborough, MA



LeCesse Development Corp. is a multi-state developer and owner of multifamily properties across the eastern United States, with over \$2.5 billion of completed income producing projects. As a well-respected real estate developer, LeCesse's award winning properties have maintained a reputation for quality in design and construction. Currently headquartered in Altamonte Springs, FL, LeCesse Development is focused on the ground-up development of multifamily communities, partnering with institutional equity partners from across the country.



Developing senior living options is not only about construction and design, but about bringing people together and establishing a real sense of community, connection, and friendship. In 2000, a group sharing these ideals formalized Hawthorn Retirement Group to pursue the development and operation of senior communities throughout the U.S. and abroad.

MAYNARD CROSSING

2-15 DIGITAL WAY MAYNARD, MA

FOR LEASE
1,000 – 20,000 SF

